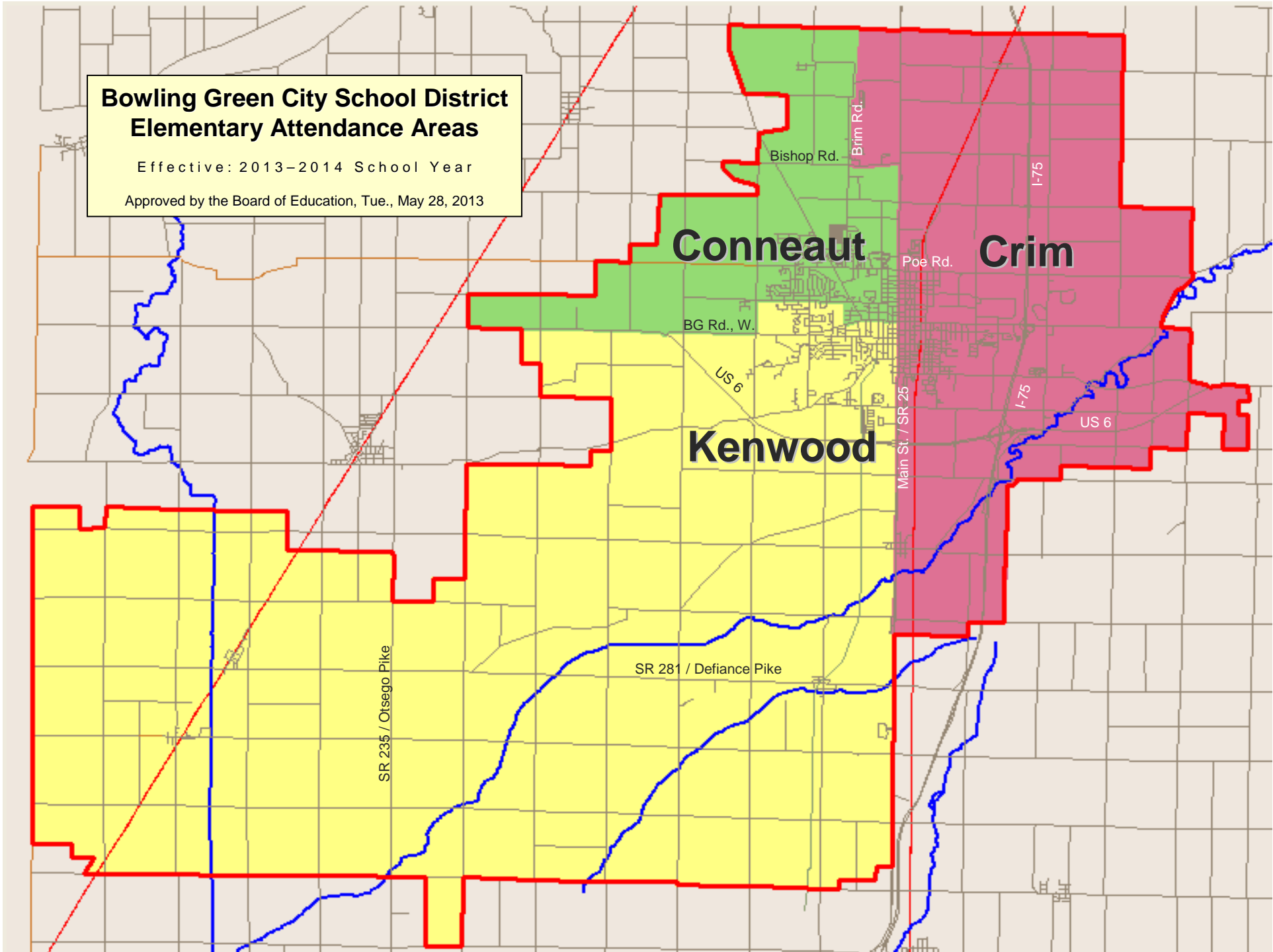


**Bowling Green City School District
Elementary Attendance Areas**

Effective: 2013-2014 School Year

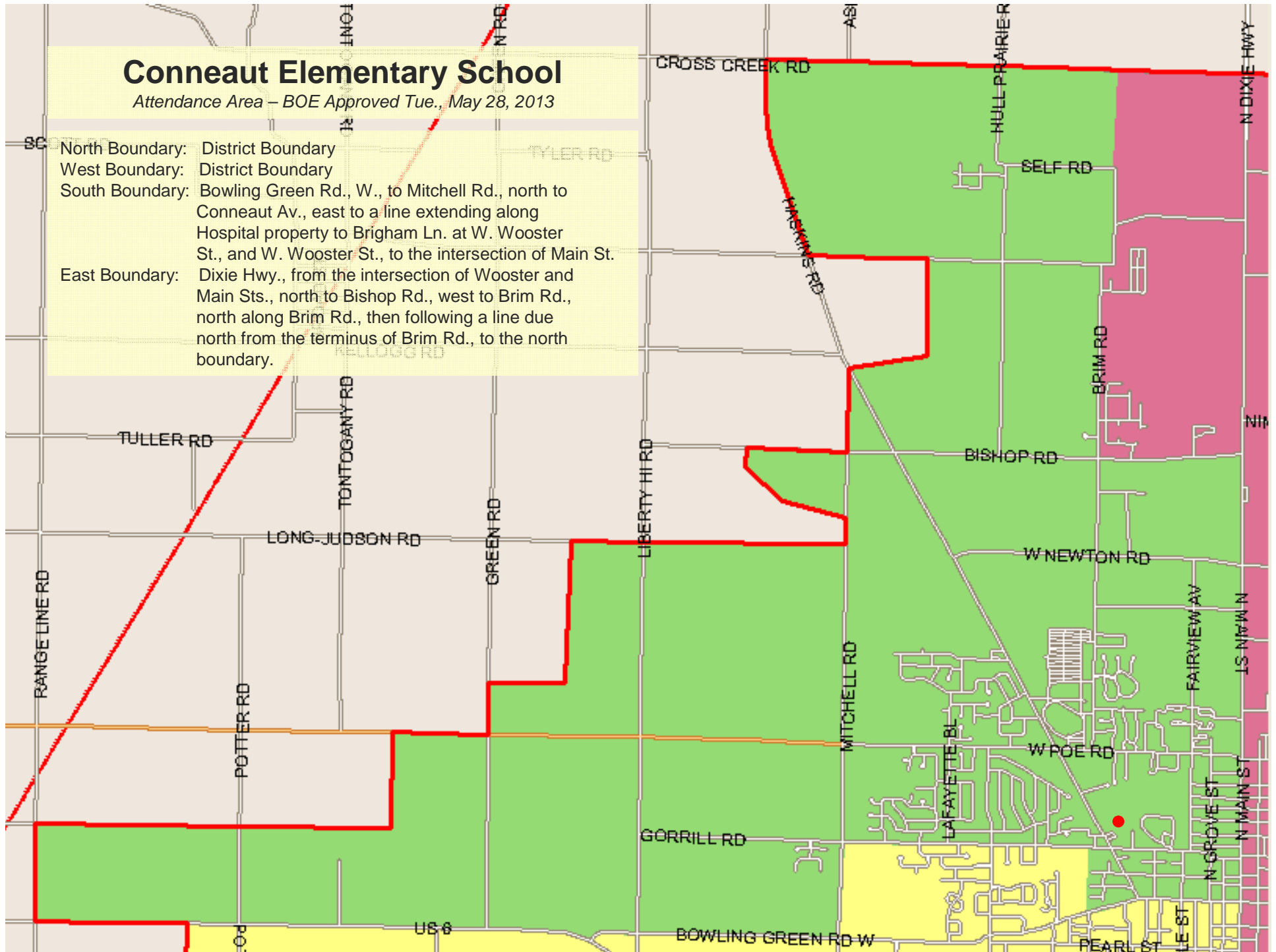
Approved by the Board of Education, Tue., May 28, 2013

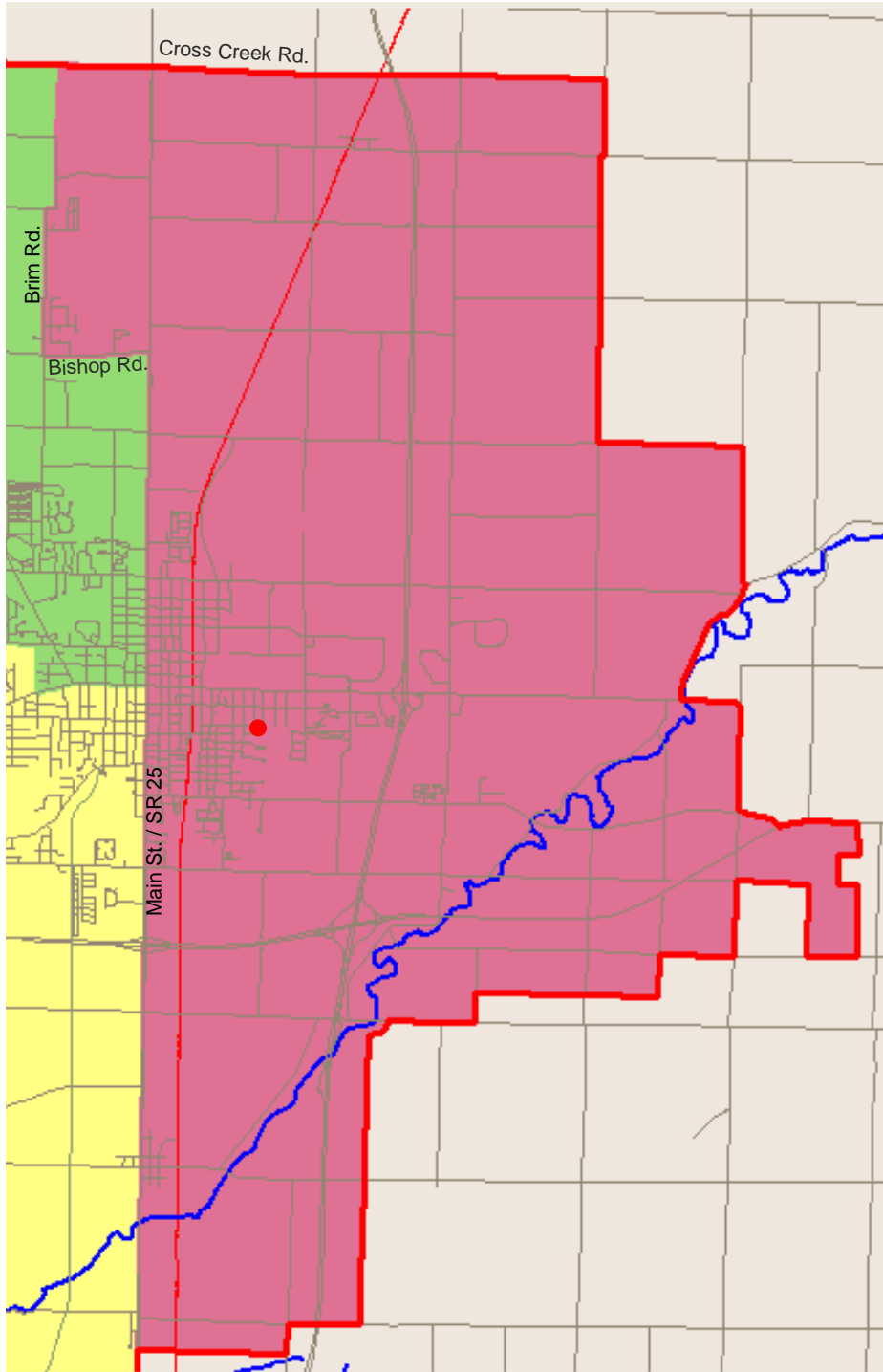


Conneaut Elementary School

Attendance Area – BOE Approved Tue., May 28, 2013

- North Boundary: District Boundary
- West Boundary: District Boundary
- South Boundary: Bowling Green Rd., W., to Mitchell Rd., north to Conneaut Av., east to a line extending along Hospital property to Brigham Ln. at W. Wooster St., and W. Wooster St., to the intersection of Main St.
- East Boundary: Dixie Hwy., from the intersection of Wooster and Main Sts., north to Bishop Rd., west to Brim Rd., north along Brim Rd., then following a line due north from the terminus of Brim Rd., to the north boundary.





Crim Elementary School

Attendance Area – BOE Approved Tue., May 28, 2013

- North Boundary: District Boundary
- East Boundary: District Boundary
- South Boundary: District Boundary
- West Boundary: Dixie Hwy., from the south boundary, north to Bishop Rd., west to Brim Rd., north along Brim Rd., then following a line due north from the terminus of Brim Rd., to the north boundary.

Kenwood Elementary School

Attendance Area – BOE Approved Tue., May 28, 2013

North Boundary: Intersection of west and north district boundaries, to Bowling Green Rd., W., east to Mitchell Rd., then north to Conneaut Av., east to a line extending along Hospital property to Brigham Ln. at W. Wooster St., east to Main St.

East Boundary: Main St. south to Dixie Hwy., to district boundary

South Boundary: District Boundary

West Boundary: District Boundary

